



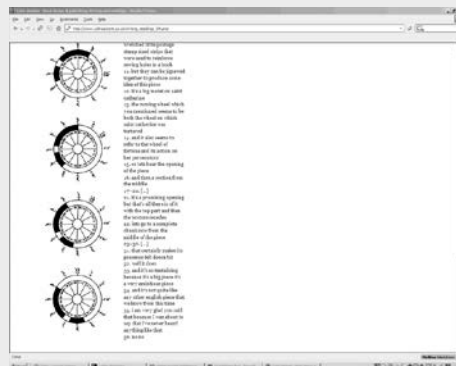
4.1 'Rota'. Analogue diagram, viewed in Photoshop, of a recording and transcript of a radio discussion, illustrated with two short vocal examples, from the fourteenth century musical fragment *Rota versatilis*.



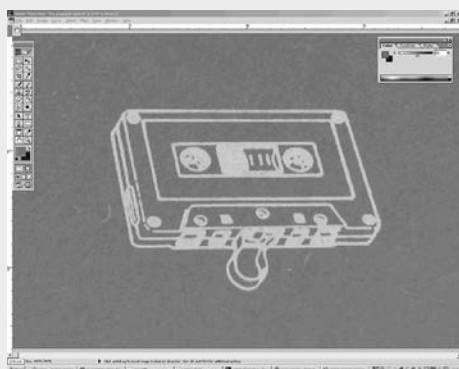
4.31 'Rota'. Top of web page in browser. The image appears twelve times, the full transcript twice. [http://www.colinsackett.co.uk/writing\\_readings\\_04.php](http://www.colinsackett.co.uk/writing_readings_04.php)



4.2 'Rota', 2'12"+2'12". On-screen pdf showing double-page spread; in *Englishpublishing* (Clonmel, Limoges, Exeter, 2004), pp.28–29.




4.32 'Rota'. Bottom of web page in browser. [http://www.colinsackett.co.uk/writing\\_readings\\_04.php](http://www.colinsackett.co.uk/writing_readings_04.php)



5.1 Digital photograph viewed in Photoshop, showing a negative of the cover image of *by playback tape* (Axminster, 1997)



5.2 'by playback tape'. On-screen pdf showing detail of text; in *Englishpublishing* (Clonmel, Limoges, Exeter, 2004), p.46.



6.1 'A sketch of Leith Hill Surrey', c.1844, from *Brayley's History of Surrey*, viewed in Photoshop.




6.41 'Leith Hill, Dorking, Surrey RH5, United Kingdom' Google Maps map/satellite hybrid view in browser. <http://maps.google.co.uk/>



6.2 'Leith Hill'. Wikipedia page in browser. [http://en.wikipedia.org/wiki/Leith\\_Hill](http://en.wikipedia.org/wiki/Leith_Hill).



6.42 Maximum zoom, looking down on the tower, the viewing platform of which is—at 1000-feet—the highest point in south-eastern England.



6.3 'Ringing'. Page layout in Quark, showing guides and text boxes; in *Englishpublishing* (Clonmel, Limoges, Exeter, 2004), p.66. "The telephone number of the tower built at the top of Leith Hill in Surrey is 01306 712434..."



6.5 Digital photograph viewed in Photoshop.