




Geeooggrraapphhy

“Landscape is made of names and numbers as much as shapes and lines.”—Anon., n.d.


“It is obvious that in printing from a relief block those portions of the face of the block which come in contact with the paper will produce corresponding solid marks on the paper, whether they be lines, dots, or larger portions of the surface.”—Harry G. Aldis, *The Printed Book*; Cambridge, 1916; and its binding cloth, below.



1. Abinger, Albury, Gomshall, Merrow Downs, There, Wotton.



2. Abinger, Banstead Heath, Betchworth, Gomshall, Reigate, Wotton.



3. Abinger, Dorking, Gomshall, Leith Hill, Ranmore, Wotton.

Overprintings of four maps from *London's Country, By Road, Stream and Fieldpath, Guide No.2, South of the Thames*. London, c.1923: Abinger, Gomshall, Wotton; Albury, Merrow Downs, There; Banstead Heath, Betchworth, Reigate; Dorking, Leith Hill, Ranmore.