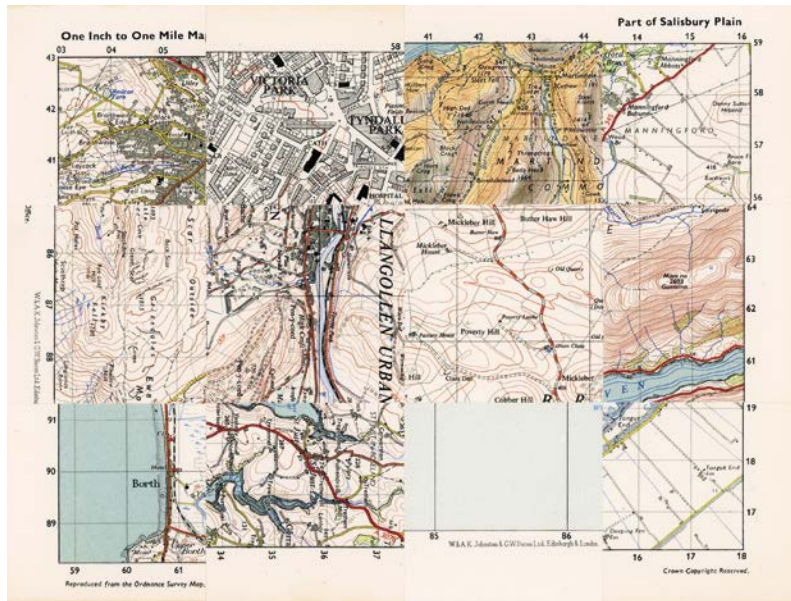


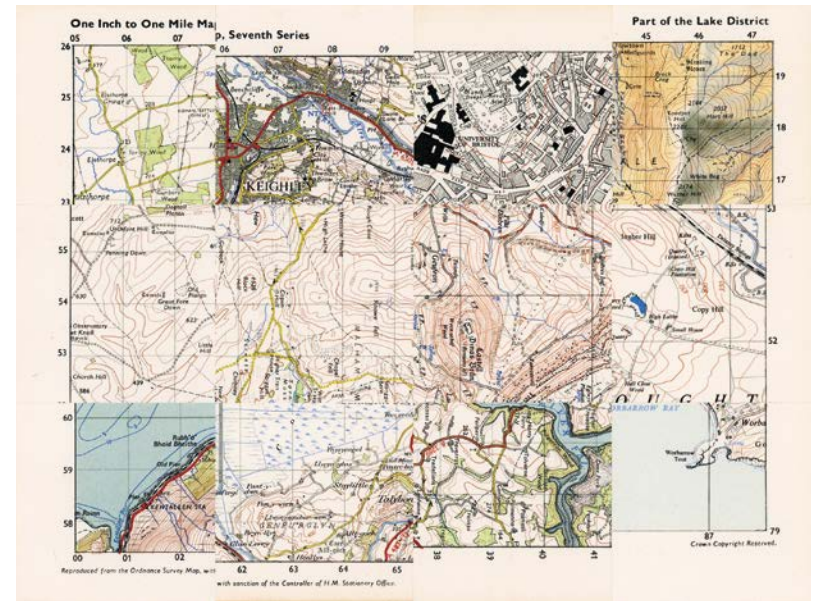
Sections Printed paper on board, 180 x 240 each; 1994.



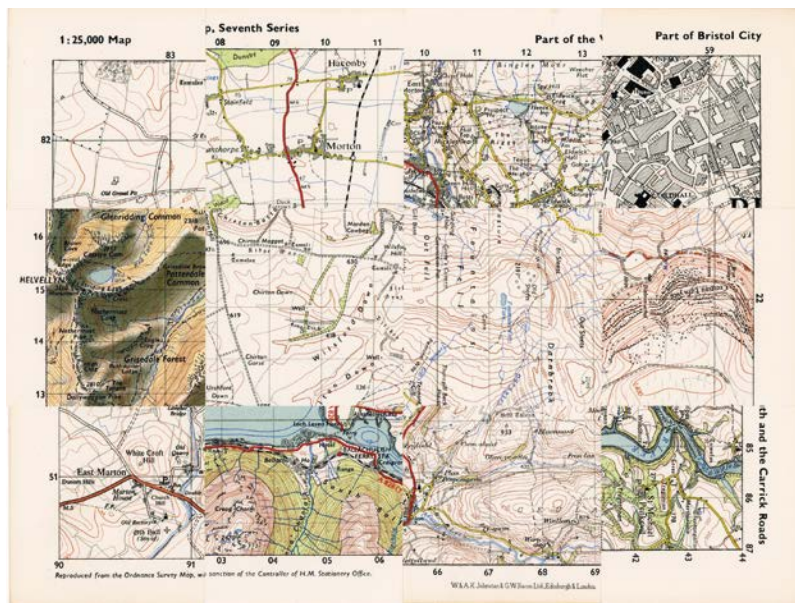
1. Urban Landscape; Glaciated Highland; Chalk Country; Limestone Moorland / Scarp and Abandoned Incised Meander; Drumlin Country; Scottish Fiord; Submerged Estuary with Shingle and Sand Spit / Cornish Ria; Eroded Cliff Coast; Lowlands of Deposition; Industrial Landscape with Urban Spread.



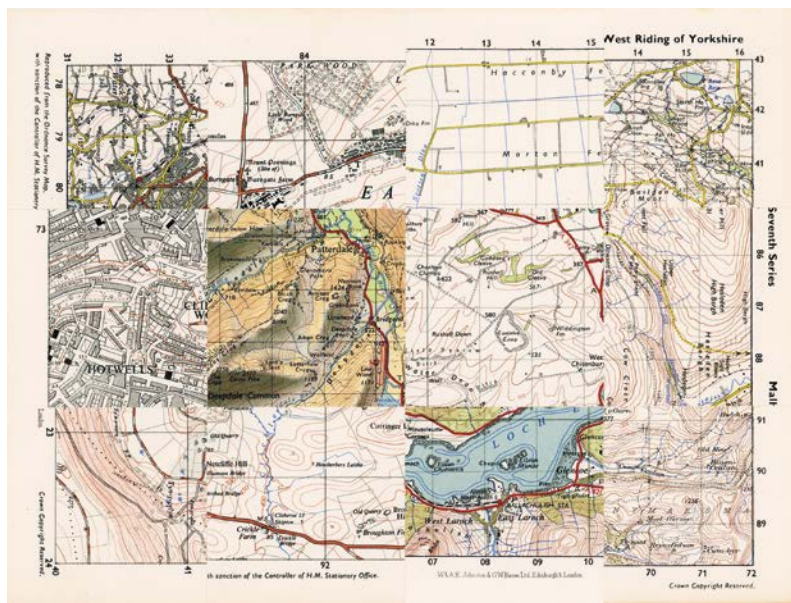
2. Industrial Landscape with Urban Spread; Urban Landscape; Glaciated Highland; Chalk Country / Limestone Moorland; Scarp and Abandoned Incised Meander; Drumlin Country; Scottish Fiord / Submerged Estuary with Shingle and Sand Spit; Cornish Ria; Eroded Cliff Coast; Lowlands of Deposition.



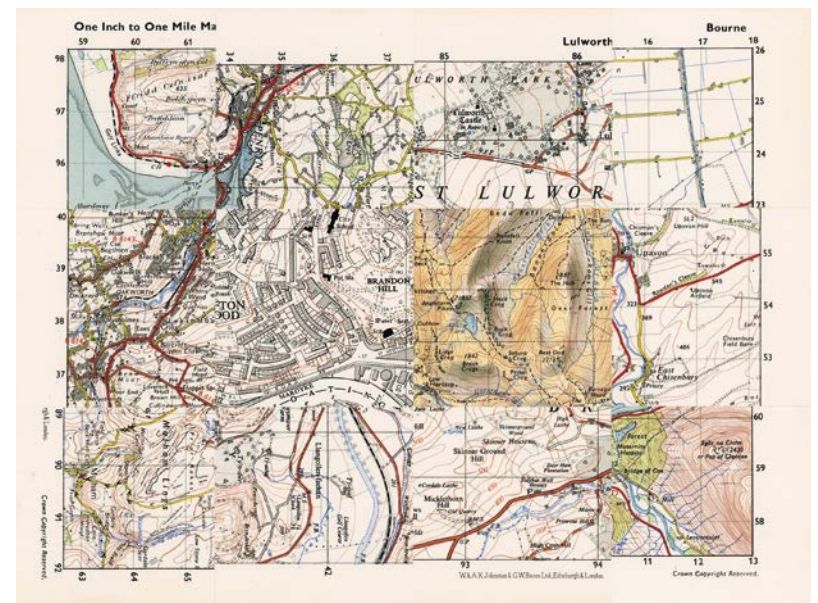
3. Lowlands of Deposition; Industrial Landscape with Urban Spread; Urban Landscape; Glaciated Highland / Chalk Country; Limestone Moorland; Scarp and Abandoned Incised Meander; Drumlin Country / Scottish Fiord; Submerged Estuary with Shingle and Sand Spit; Cornish Ria; Eroded Cliff Coast.



4. Eroded Cliff Coast; Lowlands of Deposition; Industrial Landscape with Urban Spread; Urban Landscape / Glaciated Highland; Chalk Country; Limestone Moorland; Scarp and Abandoned Incised Meander / Drumlin Country; Scottish Fiord; Submerged Estuary with Shingle and Sand Spit; Cornish Ria.



5. Cornish Ria; Eroded Cliff Coast; Lowlands of Deposition; Industrial Landscape with Urban Spread / Urban Landscape; Glaciated Highland; Chalk Country; Limestone Moorland / Scarp and Abandoned Incised Meander; Drumlin Country; Scottish Fiord; Submerged Estuary with Shingle and Sand Spit.



6. Submerged Estuary with Shingle and Sand Spit; Cornish Ria; Eroded Cliff Coast; Lowlands of Deposition / Industrial Landscape with Urban Spread; Urban Landscape; Glaciated Highland; Chalk Country / Limestone Moorland; Scarp and Abandoned Incised Meander; Drumlin Country; Scottish Fiord.